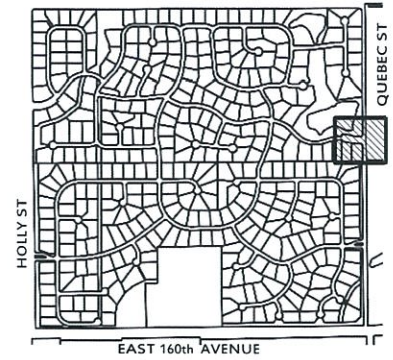
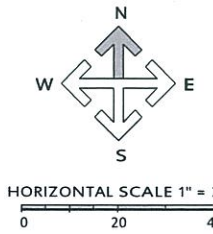


No.	Revision	Date	By
1	BOARD REVIEW	09/15/15	AJB
2	FINAL	10/15/15	AJB
3	MERRICK REV.	12/3/15	GAC

KEY MAP

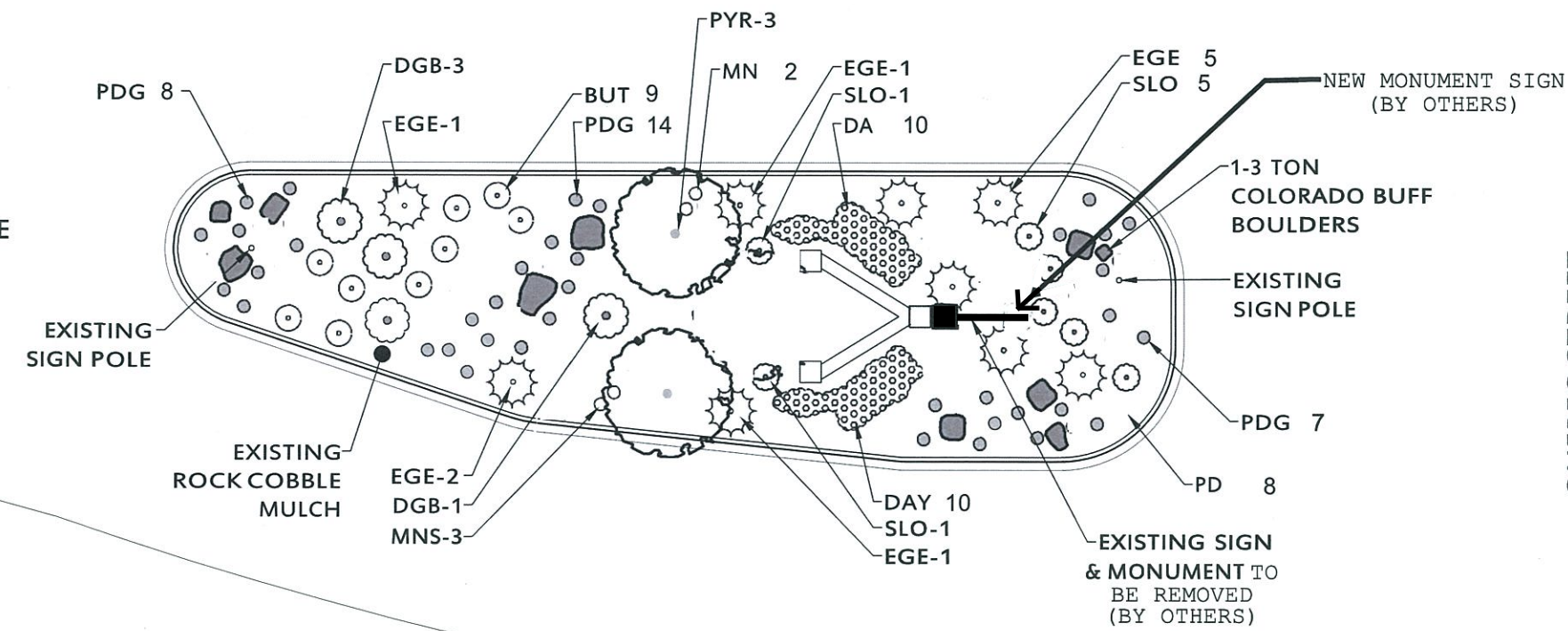


QUEBEC STREET



PLAN MODIFICATIONS BY
MERRICK & COMPANY

EAGLE SHADOW AVENUE



PLANTING SCHEDULE

TREES

QTY	LABEL	COMMON NAME	BOTANICAL NAME	SIZE	WATER	SPACING	HEIGHT
2	PYR	CHANTICLEER PEAR	PYRUS CALLERYANA 'CHANTICLEER'	2.5" CAL.	LOW	AS SHOWN	25'

SHRUBS

QTY	LABEL	COMMON NAME	BOTANICAL NAME	SIZE	WATER	SPACING	HEIGHT
9	BUT	BUTTERFLY BUSH	BUDDLEJA DAVIDII ADONIS BLUE	#5	LOW	AS SHOWN	4'
9	EGE	EMERALD GAIETY EUONYMUS	EUONYMUS FORTUNEI 'EMERALD GAIETY'	#5	LOW	AS SHOWN	1.5'
2	DGB	DWARF GLOBE BLUE SPRUCE	PICEA PUNGENS 'GLAUCA GLOBOSA'	#5	LOW	AS SHOWN	8'
7	SLO	SLOWMOUND MUGO PINE	PINUS MUGO 'SLOWMOUND'	#5	LOW	AS SHOWN	3'

PERENNIALS | ORNAMENTAL GRASS

QTY	LABEL	COMMON NAME	BOTANICAL NAME	SIZE	WATER	SPACING	HEIGHT
20	DAY	TANGERINE ORANGE DAYLILY	HEMEROCALLIS 'SPELLBINDER'	#1	LOW	AS SHOWN	2.5'
4	MNS	MAY NIGHT SALVIA	SALVIA NEMOROSA	#1	LOW	AS SHOWN	2'
37	PDG	PRAIRIE DROPSEED GRASS	SPOROBOLUS HETEROLEPIS	#1	LOW	AS SHOWN	2.5'

EAGLE SHADOW NORTH
TODD CREEK VILLAGE
NE Median

CALL UTILITY NOTIFICATION
CENTER OF COLORADO
811
CALL 3 BUSINESS DAYS IN ADVANCE
BEFORE YOU DIG, GRADE, OR EXCAVATE
FOR THE MARKING OF UNDERGROUND
MEMBER UTILITIES

TODD CREEK VILLAGE
PARK AND RECREATION DISTRICT

DATE: 07/01/2015
JOB NUMBER: -
SCALE: AS NOTED